



World Geospatial Information Home

A Platform for Promoting China-Africa Geospatial Cooperation

Hans Ni

President of Deqing Association for Geospatial Professionals

Deputy Secretary General of International Cooperation Branch of China Association for Geospatial Industry and Sciences



Content

- Overview of World Geospatial Information Home (WGIH)
- Main Activities of WGIH
- Initiatives on China-Africa Geospatial Cooperation



WhatsApp



WeChat



Overview of World Geospatial Information Home

- **World Geospatial Information Home** (WGIIH) is a platform for international cooperation in the field of geospatial information industry with a creative model (**G**overnment-**N**go- **P**riate). The headquarter is based in **Deqing Geospatial Information Twon**, China.






Overview of World Geospatial Information Home

- **Deqing Geospatial Information Town** (Zhejiang Provincial Geospatial Information Industrial Park, China) was founded in 2011 and has become an important geospatial information characteristic industrial park with the highest concentration of geospatial information-related enterprises in China.
- In particular, with the successful holding of **the first United Nations World Geospatial Information Congress** in 2018 and the official settlement of **the United Nations Global Geospatial Information Knowledge and Innovation Center** in 2022, Deqing has also become the most internationally influential geospatial information industry cluster.



Overview of World Geospatial Information Home

- Deqing Geospatial Information Town





Overview of World Geospatial Information Home

- In October 2024, **World Geospatial Information Home** as well as the representative offices of Licensed Surveyors Association of Ghana (LiSAG) and Northern Surveyors Forum, Nigeria (NSF) were officially announced at the first United Nations Geospatial Information Week (UN-GEONOW).





Overview of World Geospatial Information Home

- Since January 2025, **World Geospatial Information Home** has been in operation while under construction.
- On 30 May, 2025, **World Geospatial Information Home** was officially unveiled.





Overview of World Geospatial Information Home

- **Mission:** An important platform dedicated to technology and business cooperation in the geospatial information and its related industries.
- **Vision:** To become the highest concentration of world-wide geospatial related associations





Overview of World Geospatial Information Home

● Workflow

- To sign MoU between Deqing Association for Geospatial Information Professionals and geospatial related associations or platforms from various countries.
- Each association nominates a staff member or an employee of its member (generally top company) as a representative of this association to work in WGIIH.
- The representative will sign an employment agreement with the operator of WGIIH for work permit.
- The local government and the operator will jointly sponsor the representative to work in Deqing, such as accommodation and related expenses.
- For any business, all related shareholders will share the profit.



Overview of World Geospatial Information Home

- **Strategies**

- Setting up representative offices
- Showcasing Geospatial Information Products, Solutions and Innovative Achievements as well as Organizing Business Tour
- Delivering Technology Transfer and Strengthening Capacity Building
- Encouraging Enterprise Establishment and Incubation in Deqing Geospaital Information Town
- Promoting Joint Regional Geospatial Information Industry Bases
- Fostering Geospatial Information Culture



Overview of World Geospatial Information Home

- **Representative offices**

- Licensed Surveyors Association of Ghana, LiSAG
- Northern Surveyors Forum, Nigeria, NSF
- Institution of Surveyors of Uganda, ISU
- Botswana Institute of Geomatics, BIG
- Sierra Leone Institute of Engineers, SLIE
- Kenya National Chamber for Commerce and Industry, KNCCI
- Geographic Information System (GIS) Society of Ethiopia, GISSoE
- Survey Institute of Zimbabwe, SIZ
- Space Economy Foundation NPO, South Africa



Overview of World Geospatial Information Home

- **Representative offices**

- Mongolian Geospatial Association, MGA
- Association of Legal Entities «Association of companies in the field of Remote Sensing of the Earth», Kazakhstan, RS Association
- Society of Geo-Information and Remote Sensing, Pakistan, SOGIRS
- Meter Platform and Applicaiton, Saudi Arbia, METER
- Surveyor's Institute of Sri Lanka, SISL
- ...



Overview of World Geospatial Information Home

- Representative offices



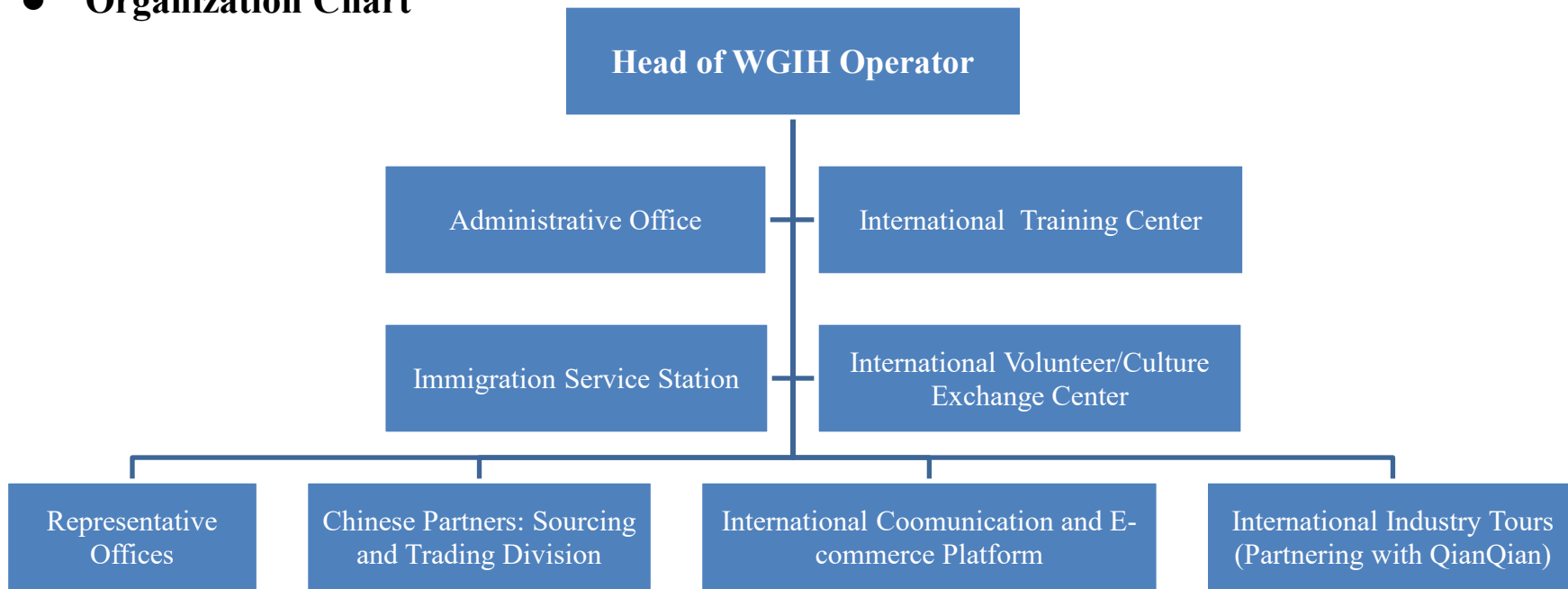
SIERRA LEONE
INSTITUTION OF
ENGINEERS





Overview of World Geospatial Information Home

- **Organization Chart**





Overview of World Geospatial Information Home



- Chinese Partners/Sourcing and Trading Division





Main Activities of WGIH



- Government Care





Main Activities of WGIH

- Visiting and Observing





Main Activities of WGIH

● Receiving Visitors





Main Activities of WGIH


- Participating in Workshop and Exhibition





Main Activities of WGIH


- Organizing Culture Exchange





Main Activities of WGIIH

- **MoU Signing**





Initiatives on China-Africa Geospatial Cooperation

- **China Africa Geospatial Alliance**

- Stephen Djaba (Ghana, Email: stephen@ghana.com)
- Mohammed Mamman Kabir (Nigeria, Email: mansurm907@gmail.com)
- Hans Ni (China, Email: ni.han@qq.com)





Initiatives on China-Africa Geospatial Cooperation

- **World Alliance For Geospatial Industry (WAGI. Preparatory)**
 - Invitation to Join the World Alliance for Geospatial Industry (WAGI) as a Founding Member





Initiatives on China-Africa Geospatial Cooperation

- **Joint Education and Training Programs**
 - Based on Integration of Universities and Enterprises





Initiatives on China-Africa Geospatial Cooperation

- **Surveying and Geospatial
Equipment and Solutions Show and
Demo Base**

- Association office
- Industrial Park
- University
- Project Site





Initiatives on China-Africa Geospatial Cooperation

● Call for Cooperation: African Women UAV/Drone Training

● Initiated by WGIH jointly with:

- FIG-ARN
- China Association for Geospatial Industry and Sciences
- China Association of Remote Sensing Application
- China Volunteer Service
- Space Economy Foundation, South Africa
- ...





One World Once Home



One World • One Home



Thanks for your attention

Looking forward to cooperating with you



WhatsApp



WeChat